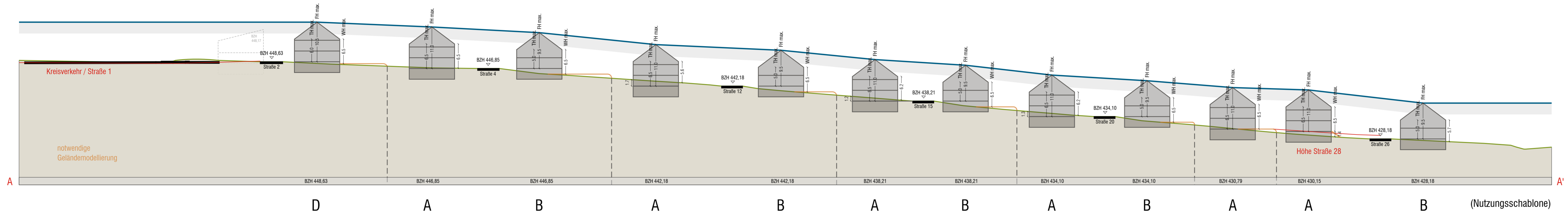
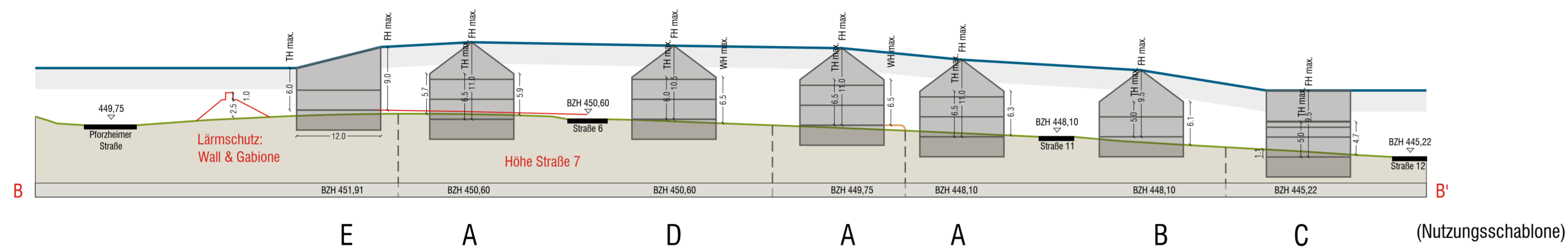


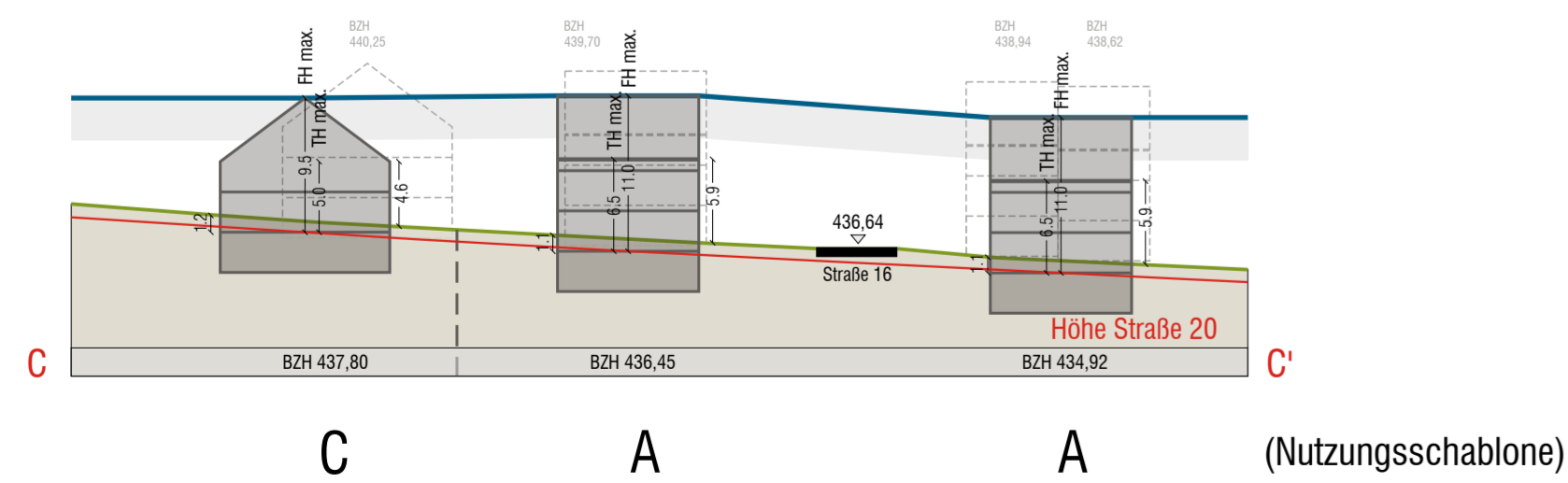
Schnitt A - A'



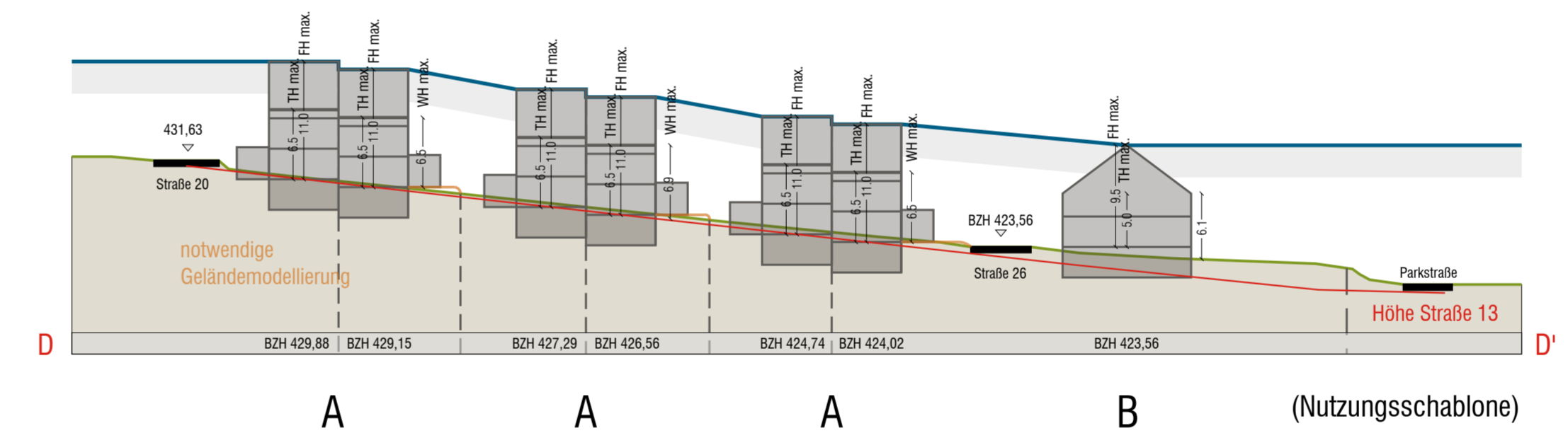
Schnitt B - B'



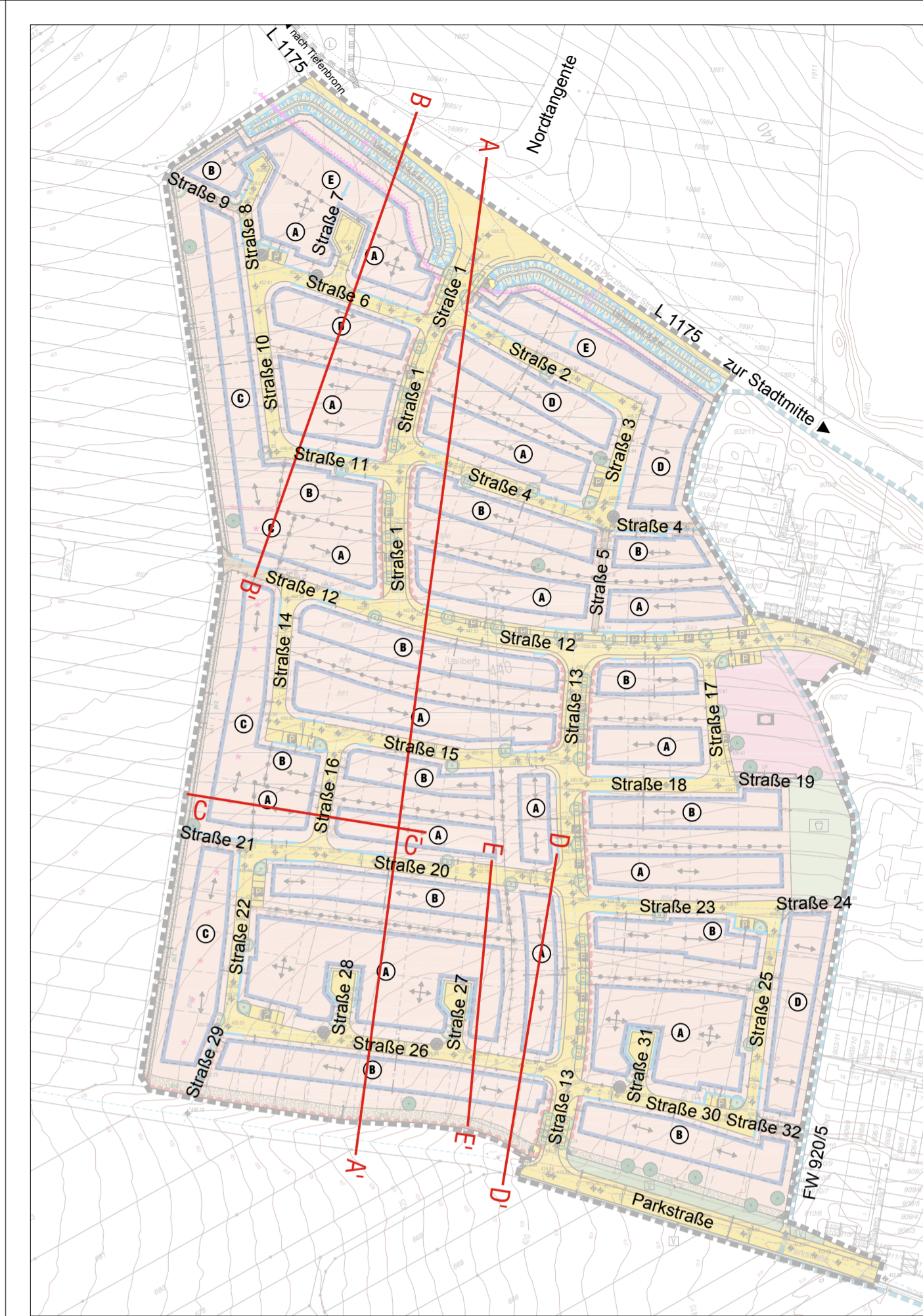
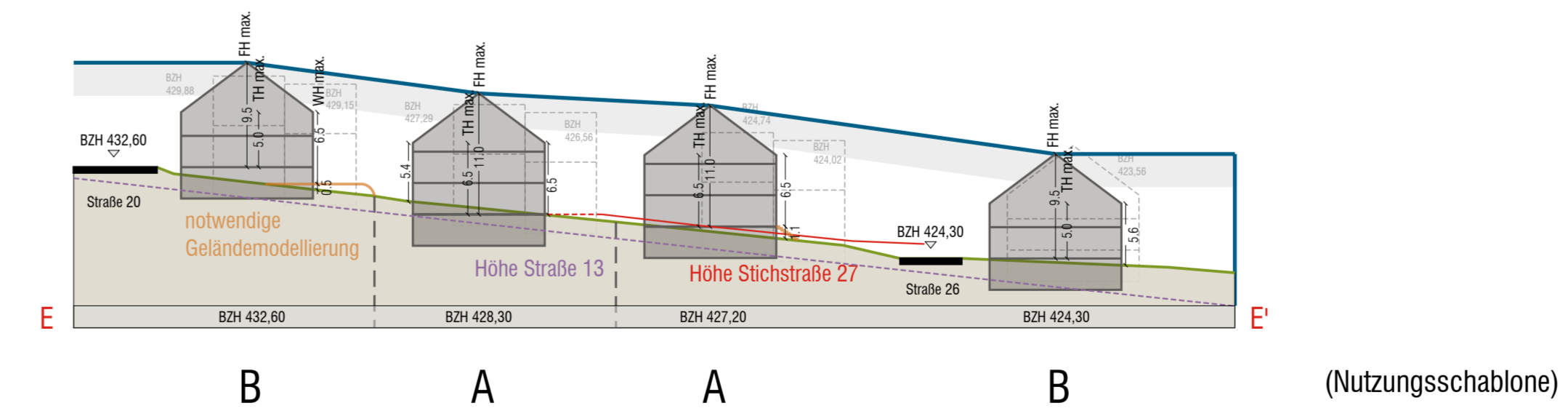
Schnitt C - C'



Schnitt D - D'



Schnitt E - E'



Ubersicht M 1:2000

Maßstab 1:500

Stadt
HEIMSHHEIM

Bebauungsplan und Örtliche Bauvorschriften
"Lailberg II"

Schemaschnitte zur Herleitung der Höhenfestsetzungen

03.04.2017

K:\projekte\171021_171022_Heimshheim\171021_171022_Bep\171021_171022_Schnitte\171021_171022_Schnitte.dwg

